

# VARIANTE AL REGOLAMENTO URBANISTICO DEL TERRITORIO DI CRESPINA

Arch. **Giovanni Parlanti**  
*Progettista*

Dott.ssa **Elisabetta Norci**  
*Elaborazione VAS*

**Studio di Geologia GeoApp**  
Geol. **Claudio Nencini**  
*Studi geologici*

**H.S. Ingegneria srl**  
Ing. **Simone Pozzolini**  
*Studi idraulici*

Pian. Jr. **Emanuele Bechelli**  
*Elaborazione grafica e Gis*

**P.E. Luca Melani**  
*Responsabile Area 3 Pianificazione e assetto del Territorio*

Geom. **Elisa Balestri**  
*Collaborazione Ufficio Tecnico*

Ing. **Thomas D'Addona**  
*Sindaco*

Geom. **Gianluca Catarzi**  
*Ass. Urbanistica*

All. **4**

**Modifiche apportate  
con la Variante al R.U.**  
(Modificata a seguito dell'accoglimento delle Osservazioni)

Approvato con Delibera CC. nr.                      del

*Dicembre 2017*



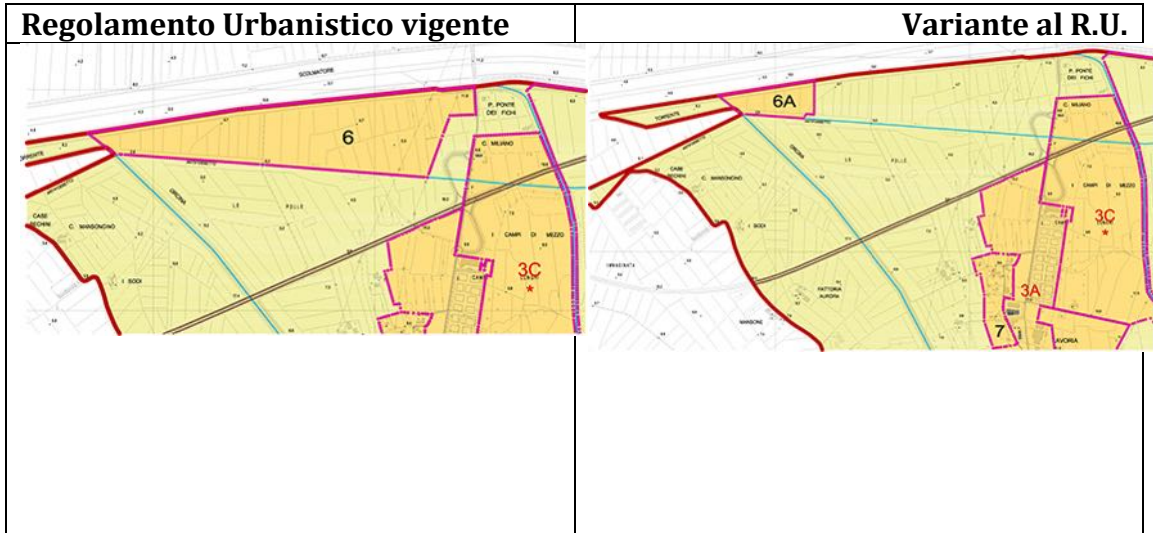
## INDICE

<b>UTOE N.6</b> .....	<b>3</b>
UTOE 6.....	4
<b>SISTEMA DI PIANURA</b> .....	<b>5</b>
RQ 18.....	6
Nuova previsione attività ippica .....	6
<b>SISTEMA DI COLLINA</b> .....	<b>7</b>
Nuova previsione socio terapeutica.....	8
RQ 28.....	8
Nuovo RQ 29 .....	9
<b>UTOE CENAIA</b> .....	<b>10</b>
Pertinenza chiesa e nuova piazza .....	11
PUC E .....	11
PUC L – B4 64-65-66-67.....	12
Ex B4.....	13
PUC F .....	13
C1 - C.....	14
Conferma di capacità edificatoria (Permesso di Costruire n.13/2010).....	14
Via Nenni.....	15
Comparto A.....	16
Nuovo intervento RQ 30 .....	16
<b>UTOE CRESPINA</b> .....	<b>17</b>
Impianto sportivo .....	18
Nuovo intervento allevamento civette .....	18
Ex previsione scuola media e nuova previsione socio culturale .....	19
Ex C1-O .....	19
Nuova zona B1.....	20
Nuovo verde pubblico di progetto.....	20
<b>UTOE LE LAME - VOLPAIA</b> .....	<b>21</b>
C1 – Q e intervento RQ 2 .....	22
AG.....	22
B4 - 53 .....	23
Nuovo intervento D2 .....	23
<b>UTOE CEPPAIANO – TRIPALLE</b> .....	<b>24</b>
EX B4 - 28 .....	25
Ex intervento B4 n. 27.....	25
<b>UTOE LA TANA – I GIOIELLI – SIBERIA</b> .....	<b>26</b>
B4 – 41 (INCREMENTO SUL) .....	27
B4 - 69 .....	27
PUC N.....	28
B4 - 70 .....	28

B4 – 40 (INCREMENTO SUL) .....	29
TR 4 - B4 – 29.....	29
B4 – 61 (INCREMENTO SUL) .....	30
Nuovo intervento B4 n. 71 .....	30
Nuovo intervento TR6 .....	31
<b>UTOE LAVORIA .....</b>	<b>32</b>
UTOE.....	33
B4 - 68.....	33
Ampliamento zona D .....	34
Modifica comparto 15 .....	34
Nuovo intervento RQ 31 .....	35

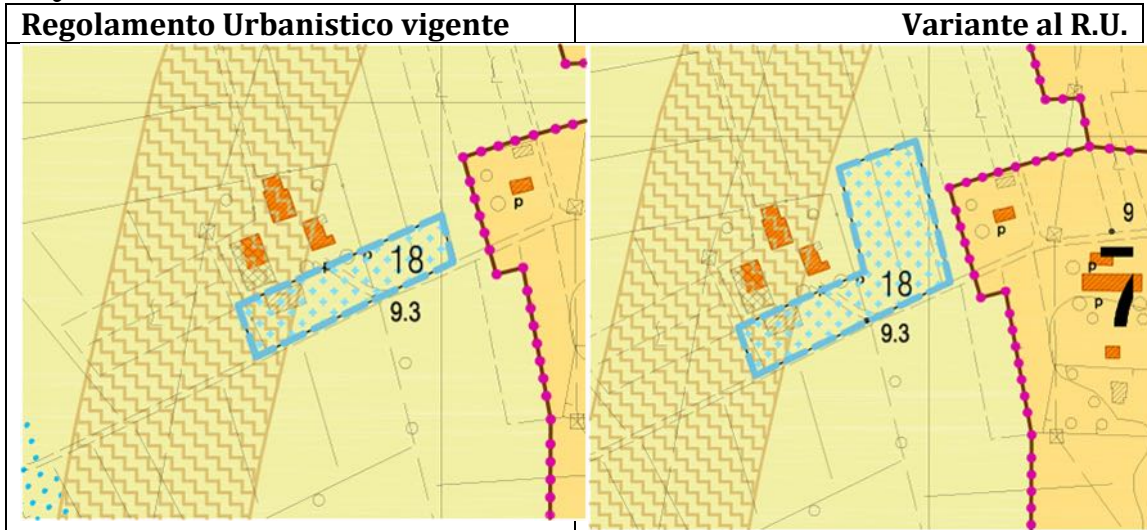
## **UTOE N.6**

UTOE 6

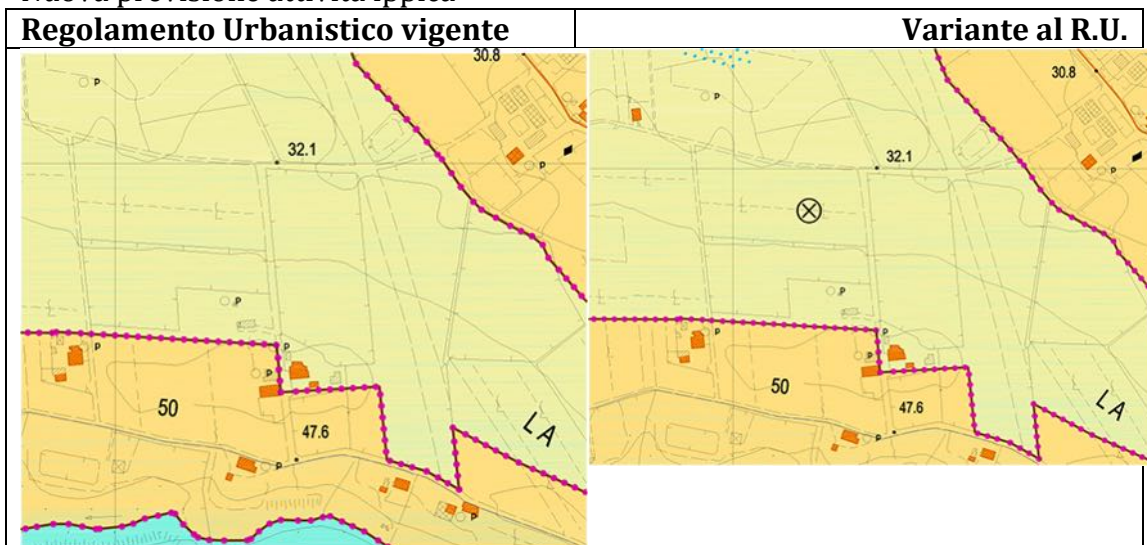


## **SISTEMA DI PIANURA**

RQ 18



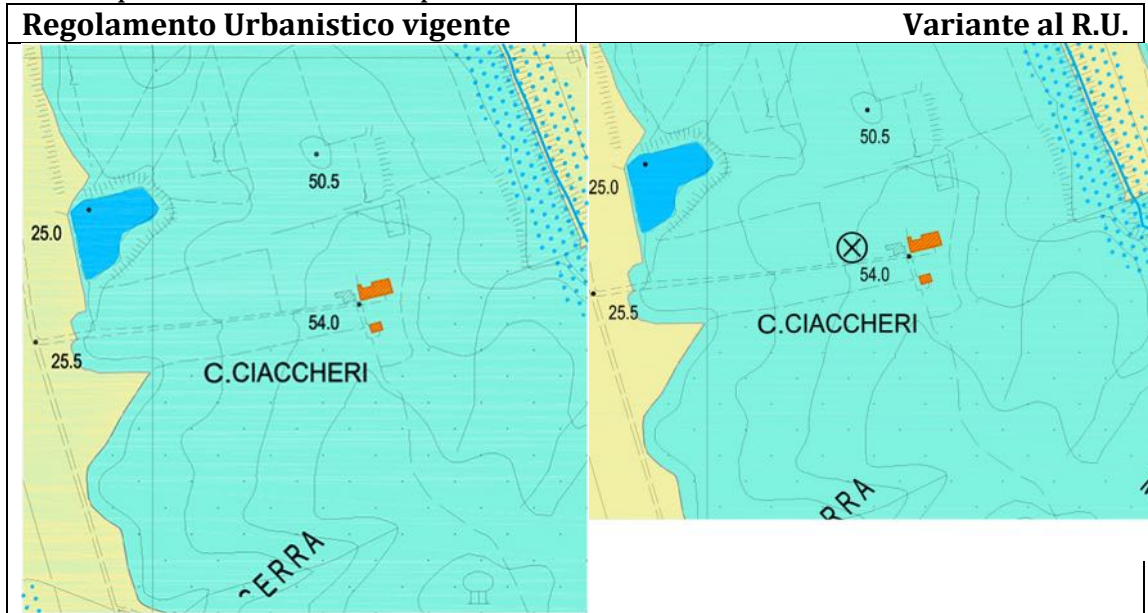
Nuova previsione attività ippica



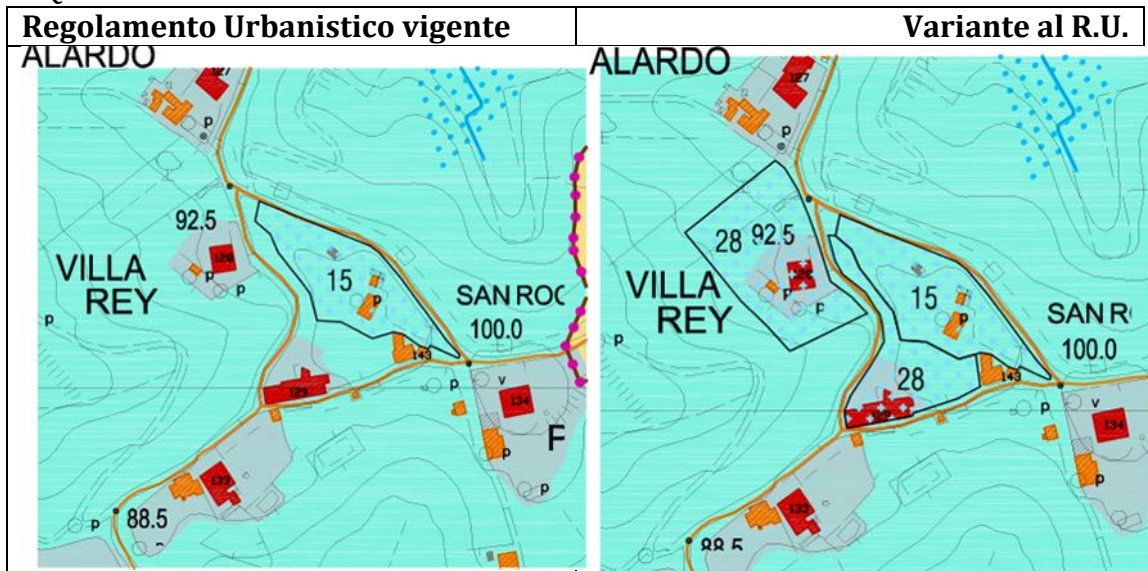
## **SISTEMA DI COLLINA**

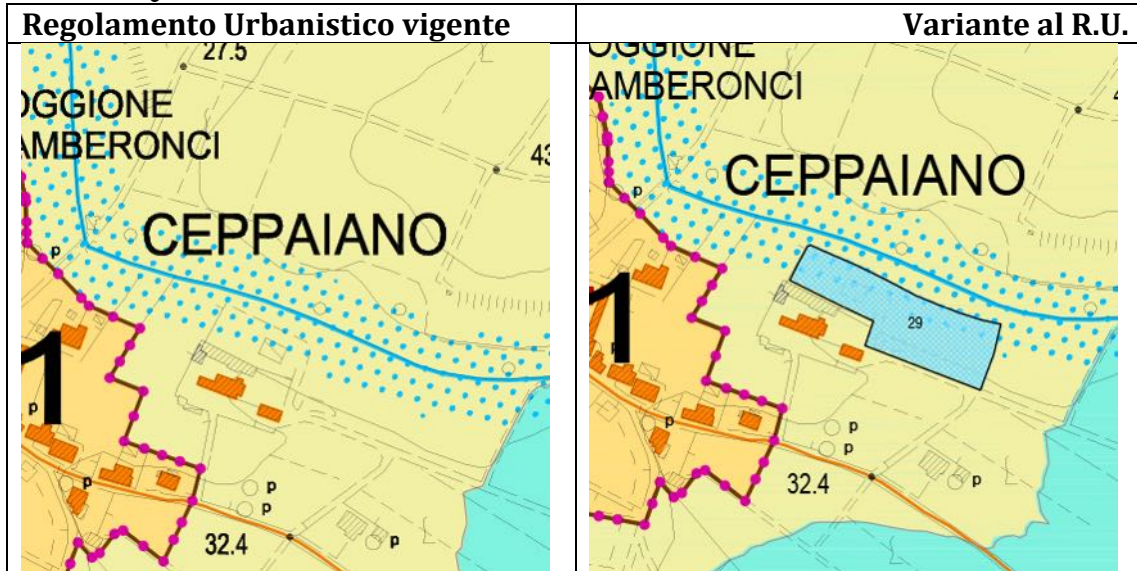


Nuova previsione socio terapeutica



RQ 28





## **UTOE CENAIA**

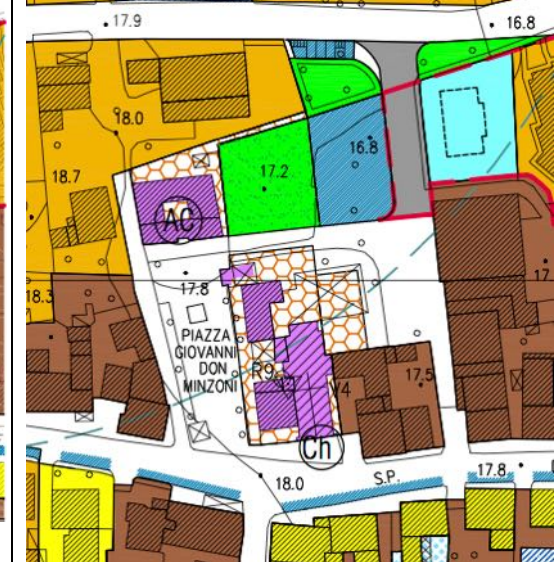


Pertinenza chiesa e nuova piazza

**Regolamento Urbanistico vigente**



**Variante al R.U.**



PUC E

**Regolamento Urbanistico vigente**

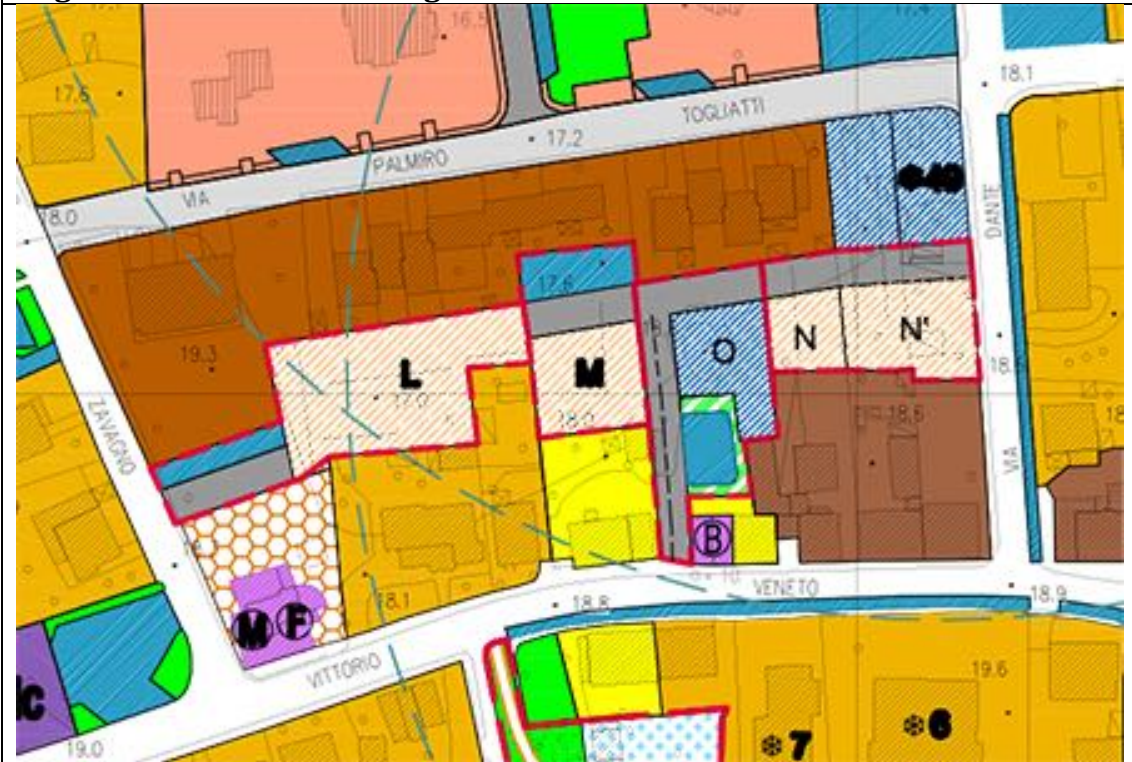


**Variante al R.U.**





**Regolamento Urbanistico vigente**

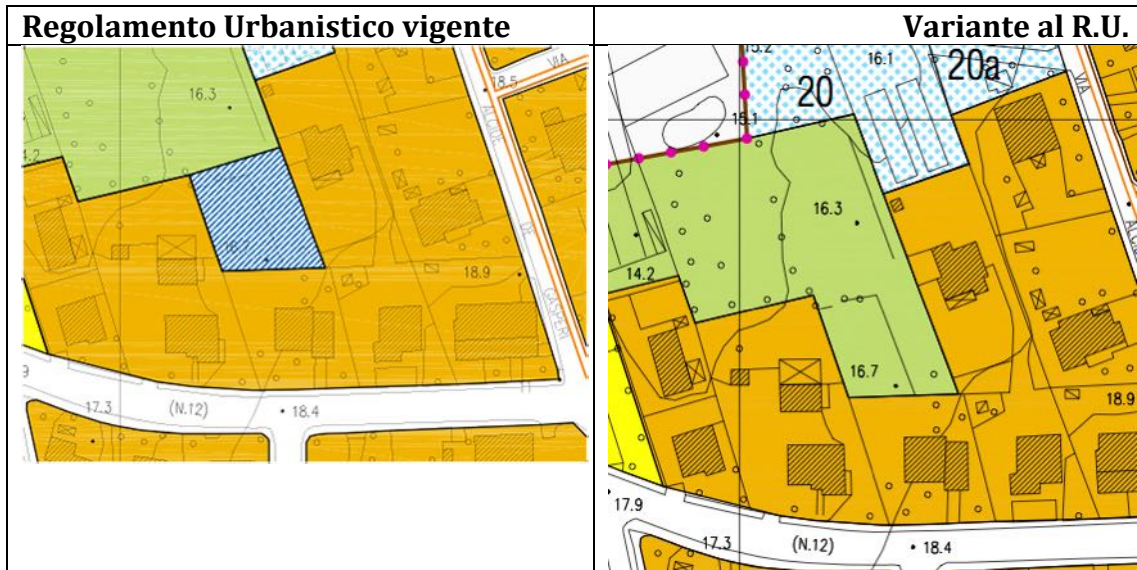


**Variante al R.U.**

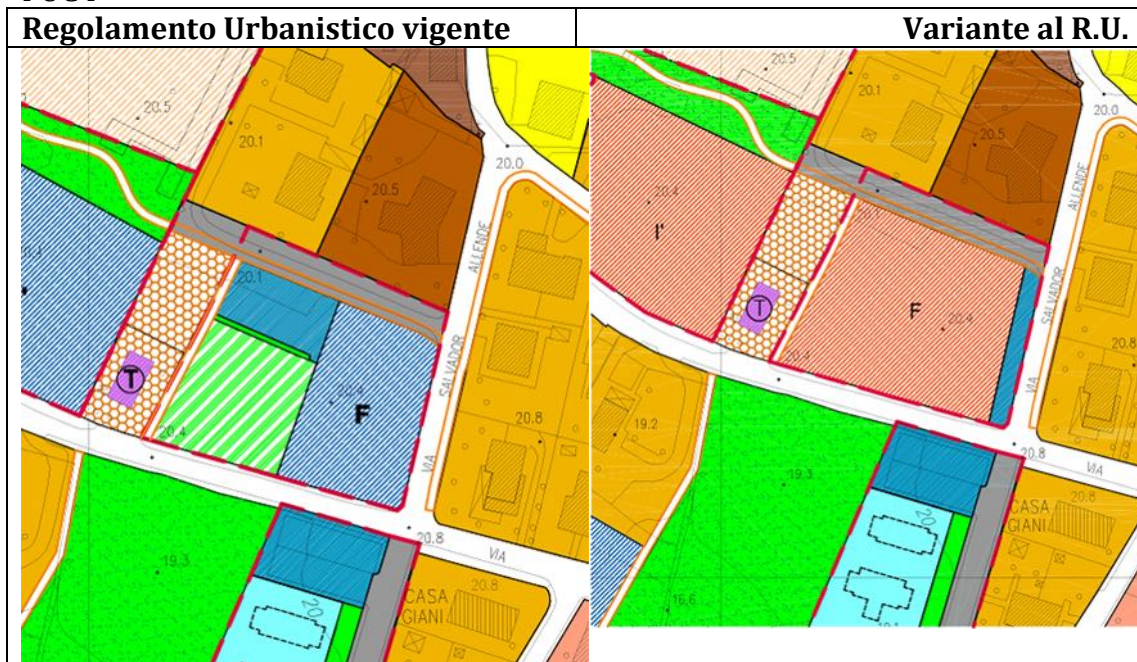




Ex B4

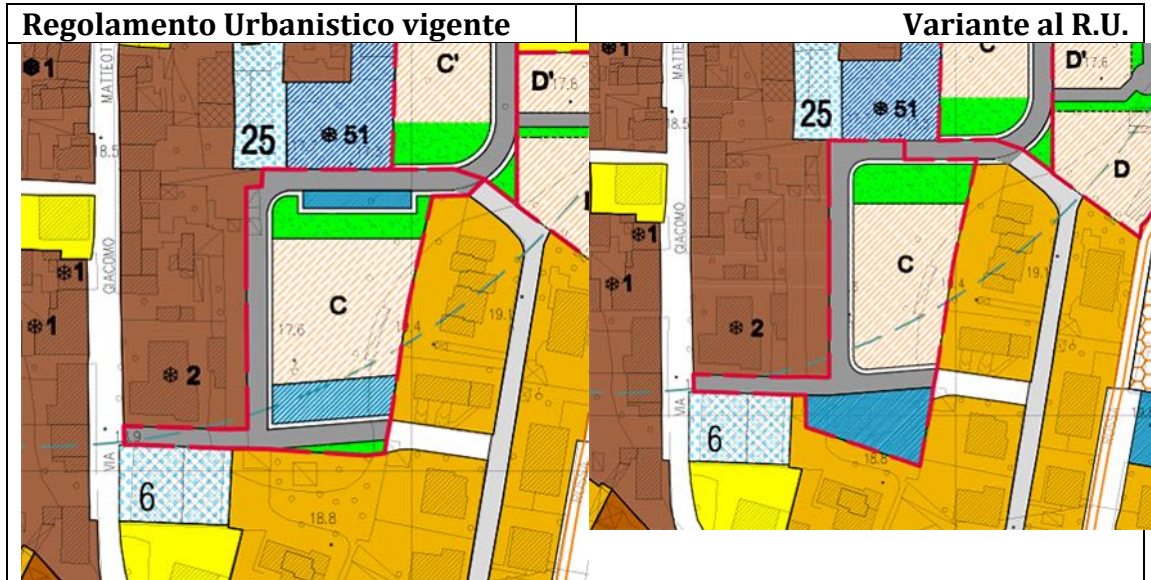


PUC F

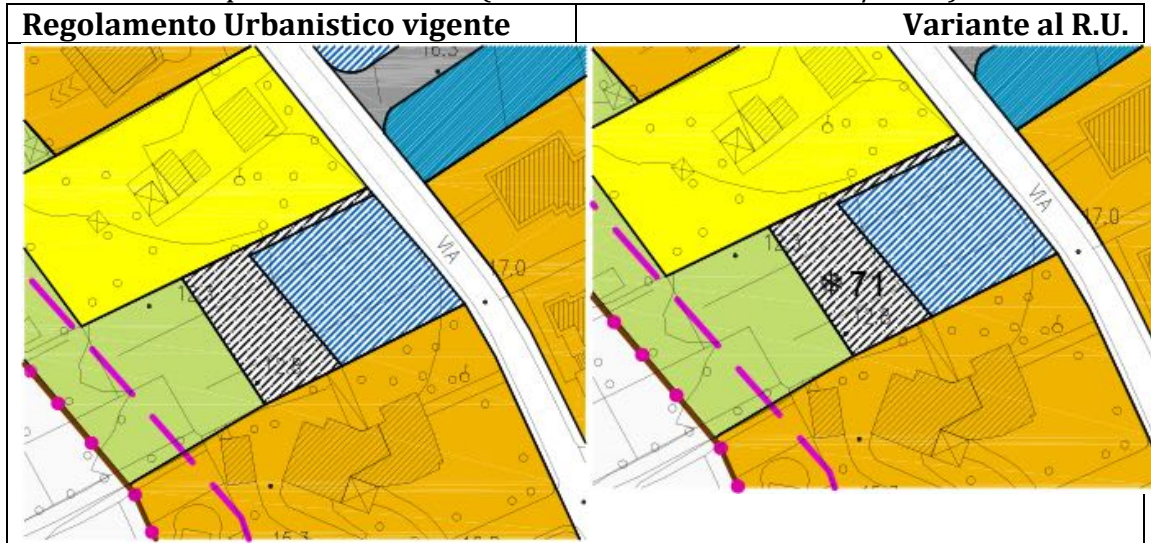




C1 - C



Conferma di capacità edificatoria (Permesso di Costruire n.13/2010)

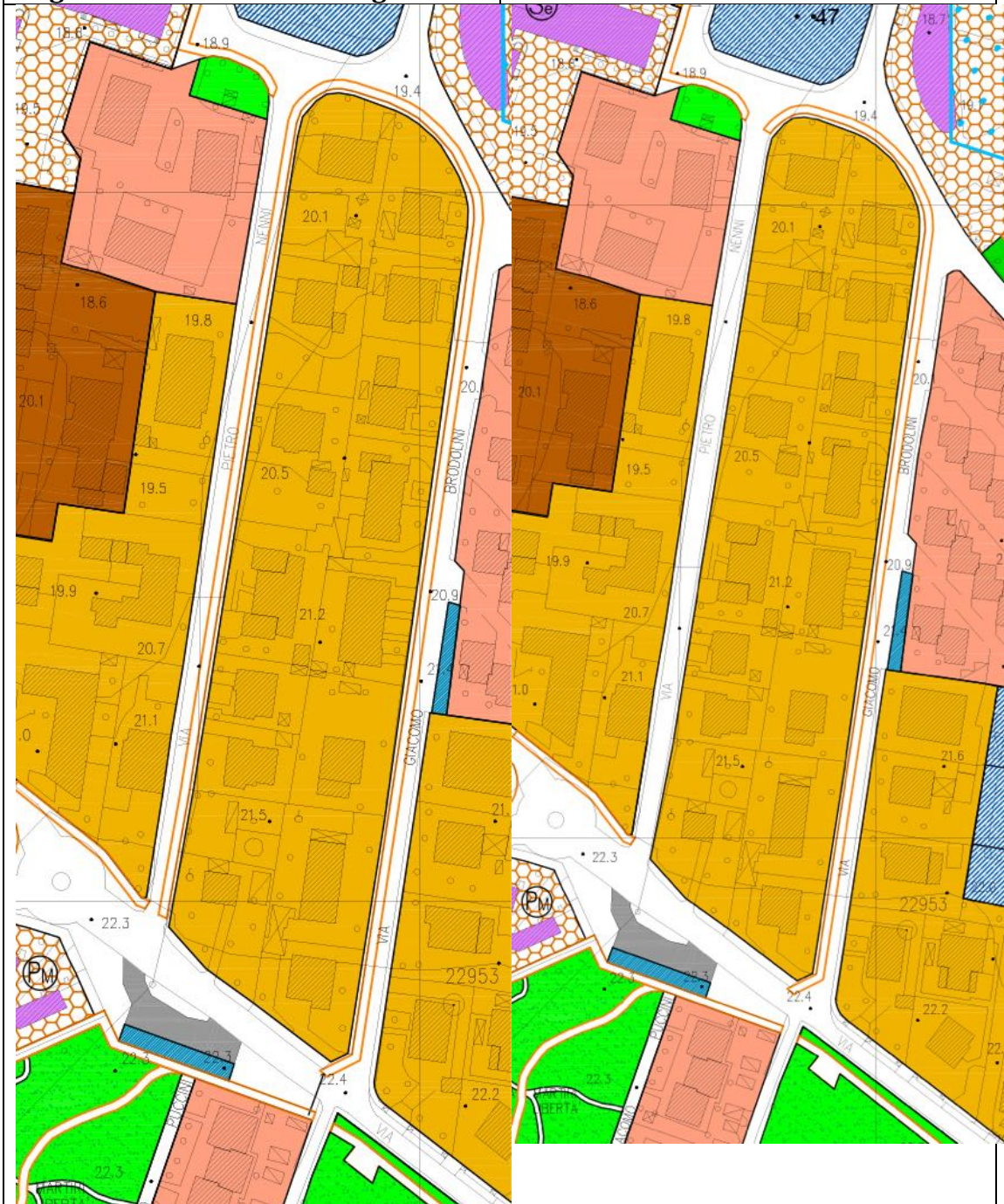




Via Nenni

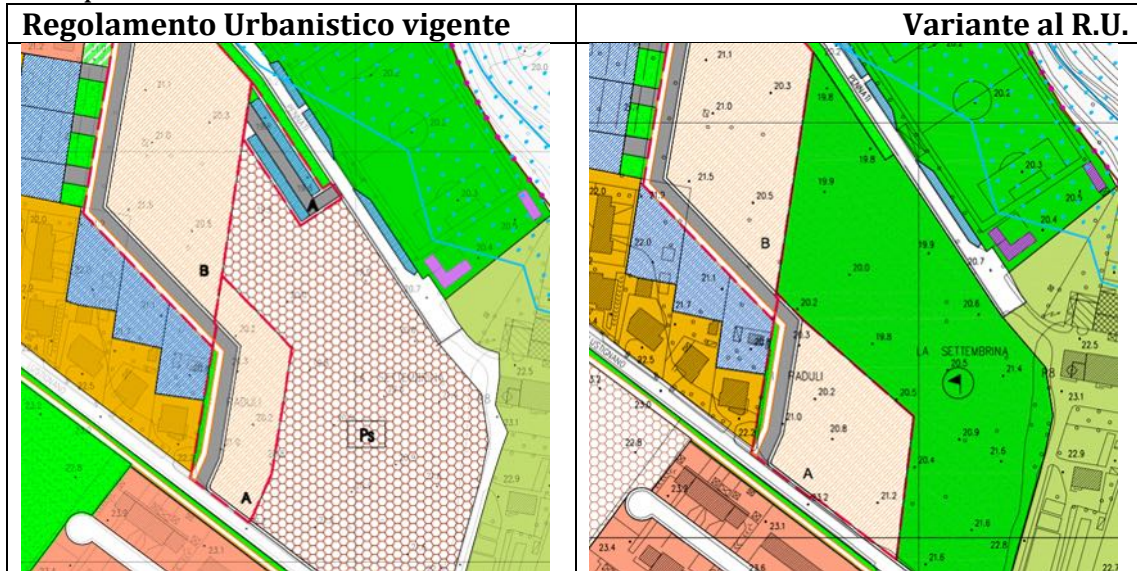
Regolamento Urbanistico vigente

Variante al R.U.

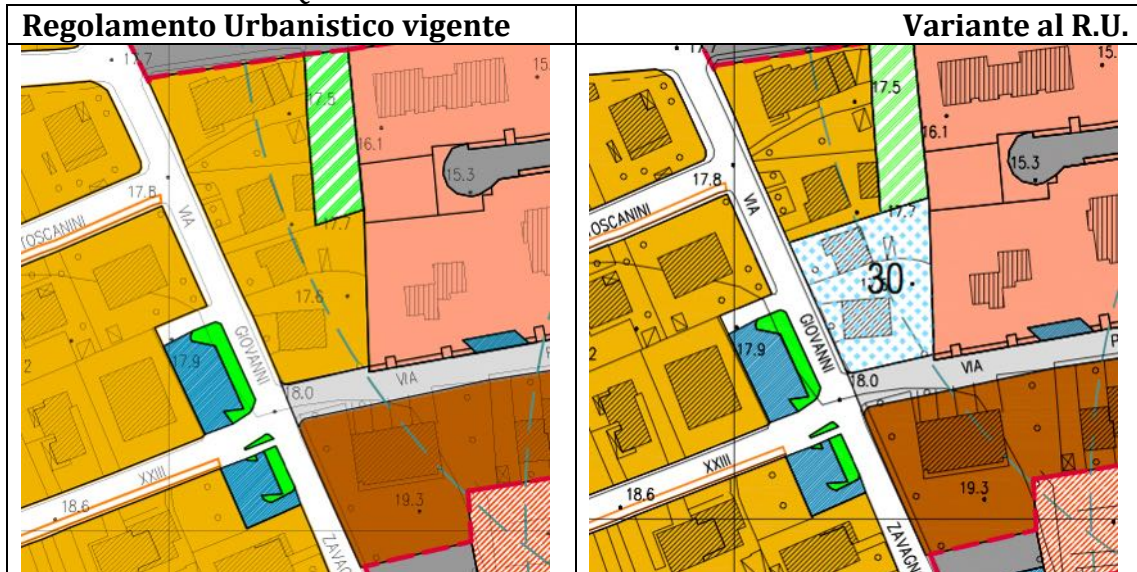




Comparto A

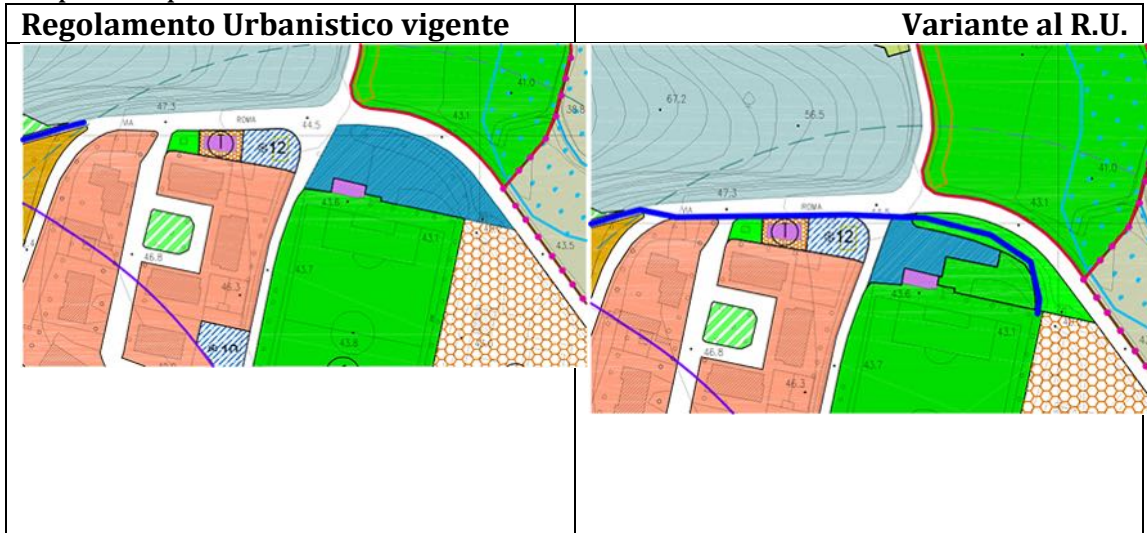


Nuovo intervento RQ 30

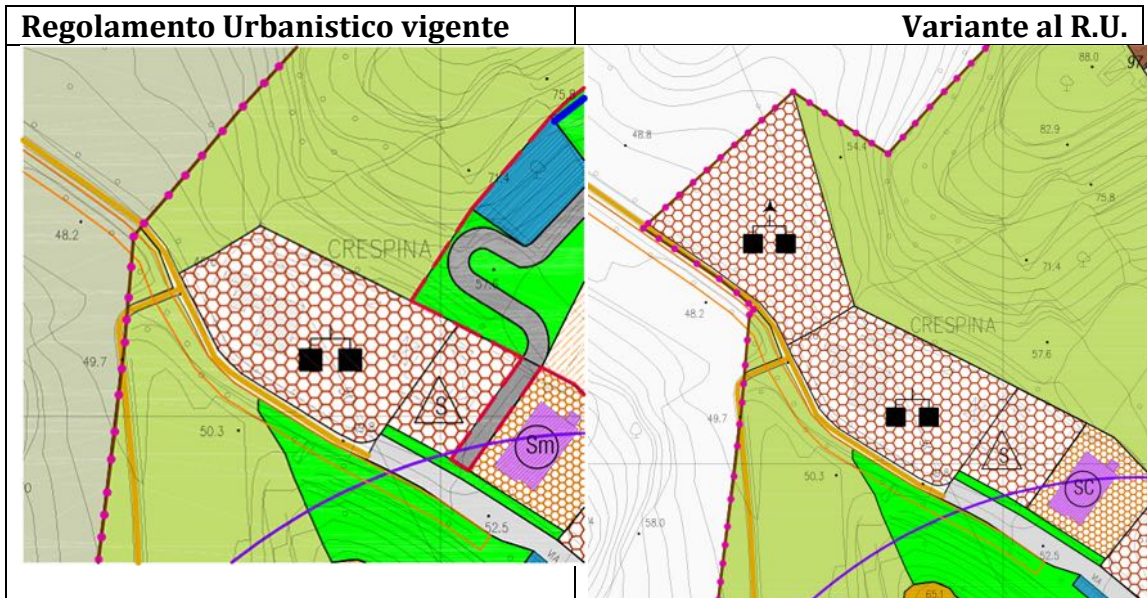


**UTOE  
CRESPINA**

Impianto sportivo

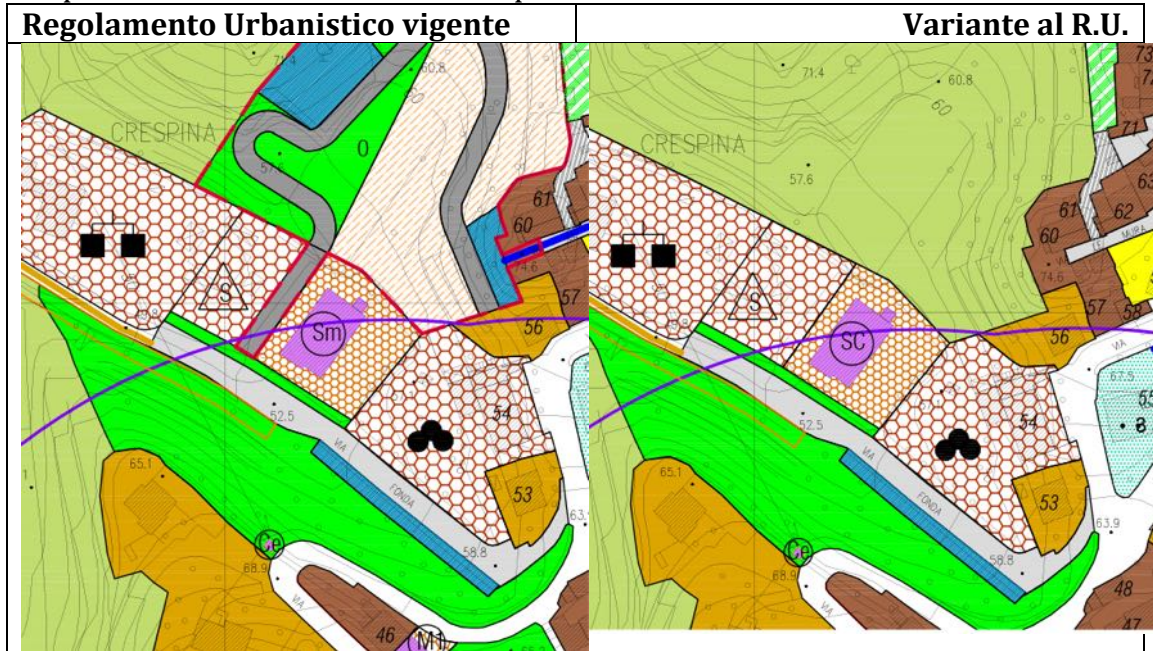


Nuovo intervento allevamento civette

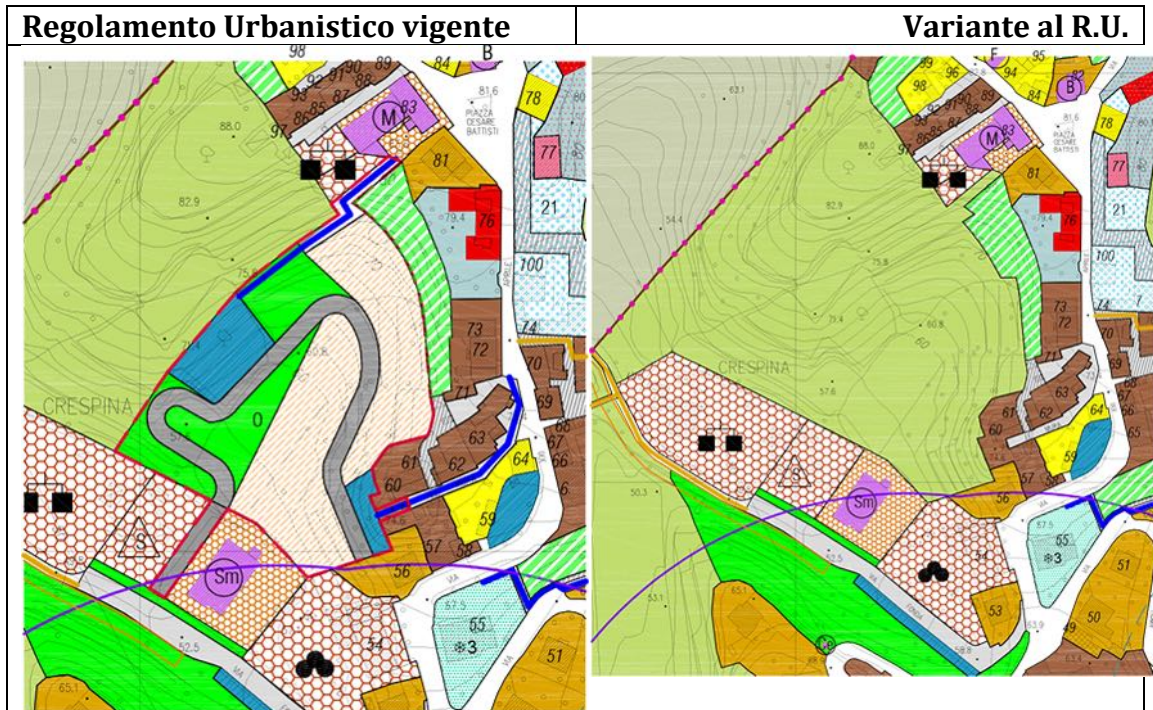




Ex previsione scuola media e nuova previsione socio culturale

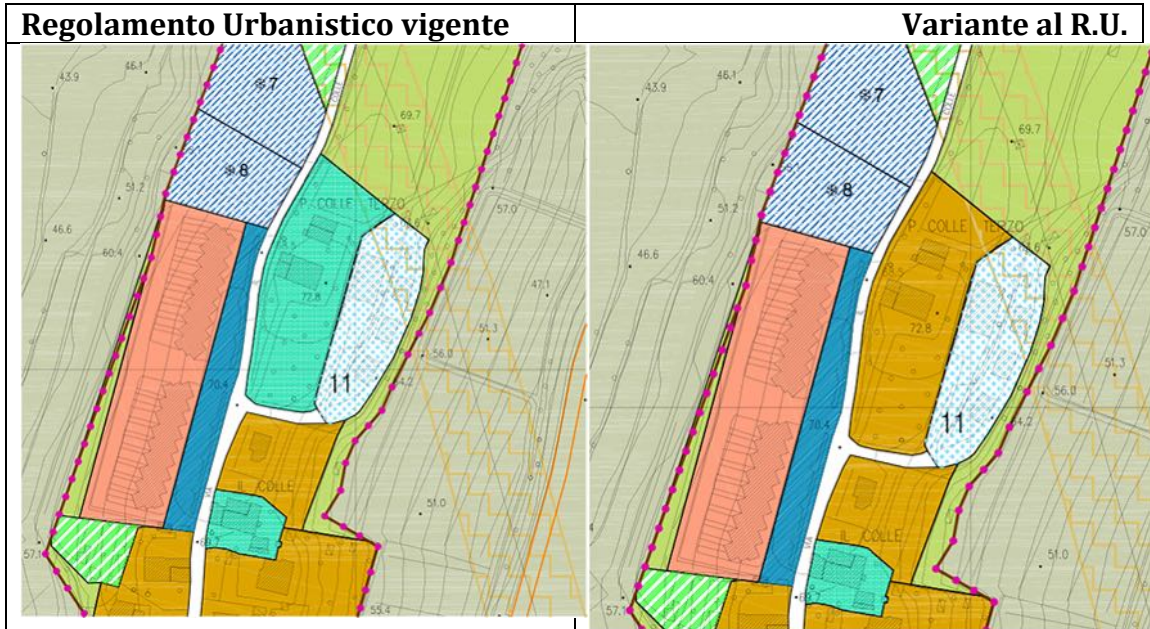


Ex C1-0

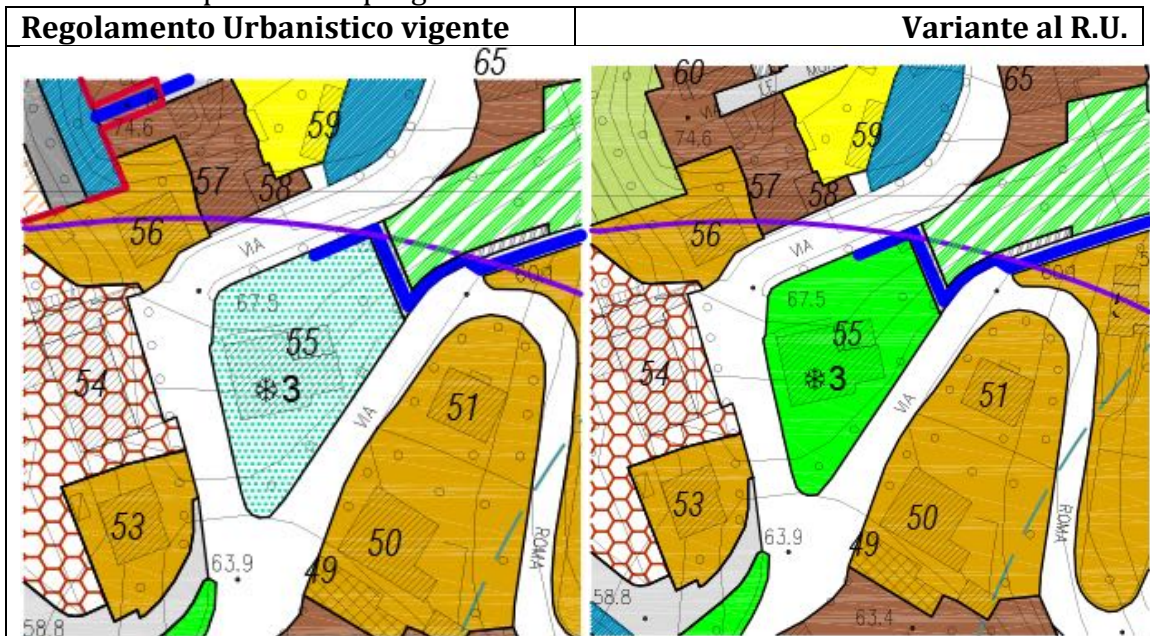




Nuova zona B1



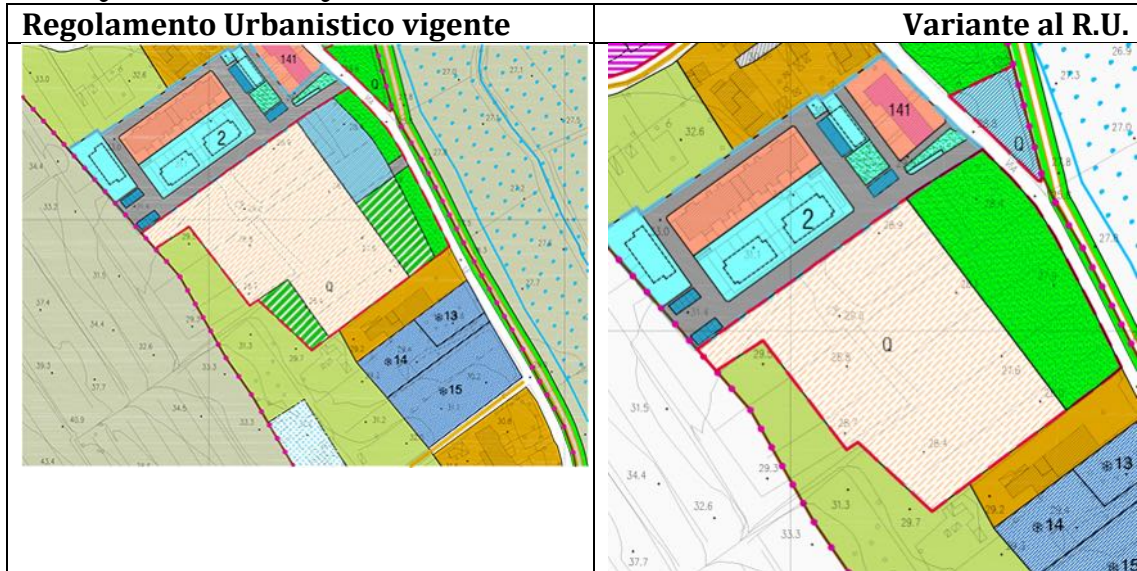
Nuovo verde pubblico di progetto



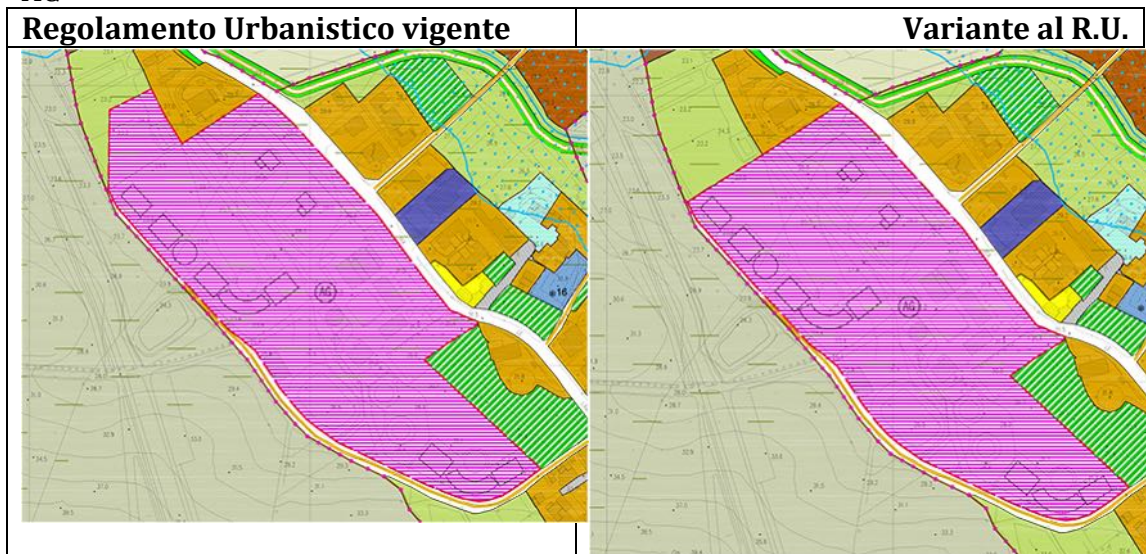
**UTOE**  
**LE LAME - VOLPAIA**



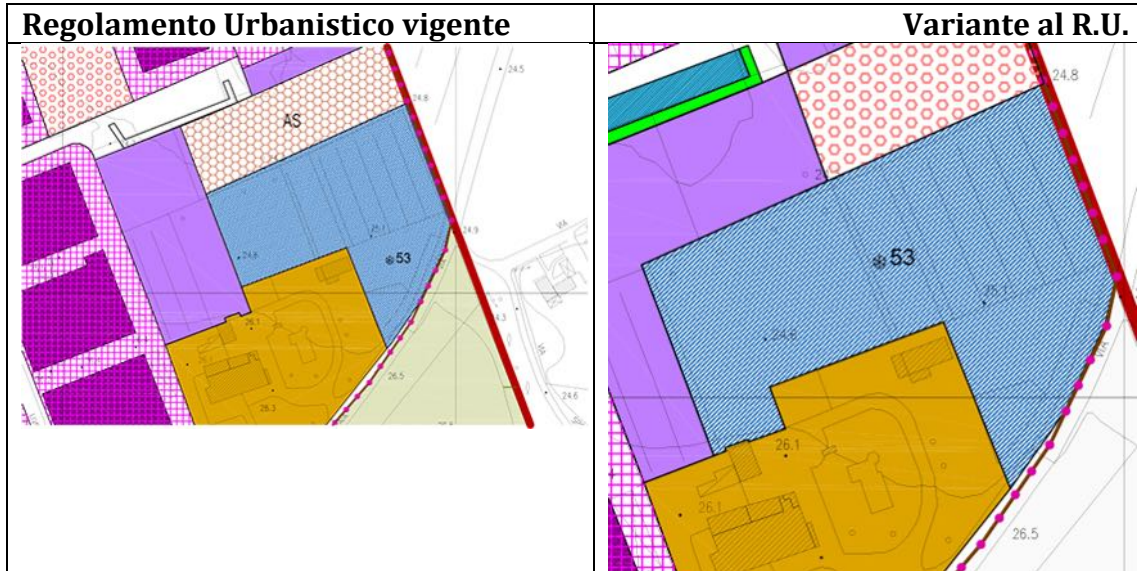
C1 - Q e intervento RQ 2



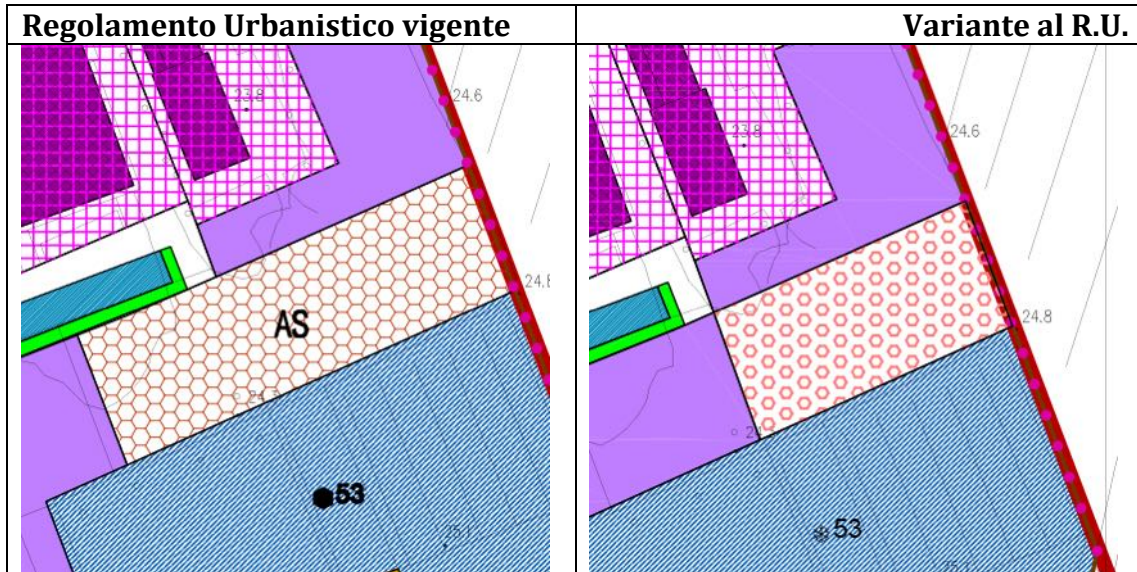
AG



B4 - 53



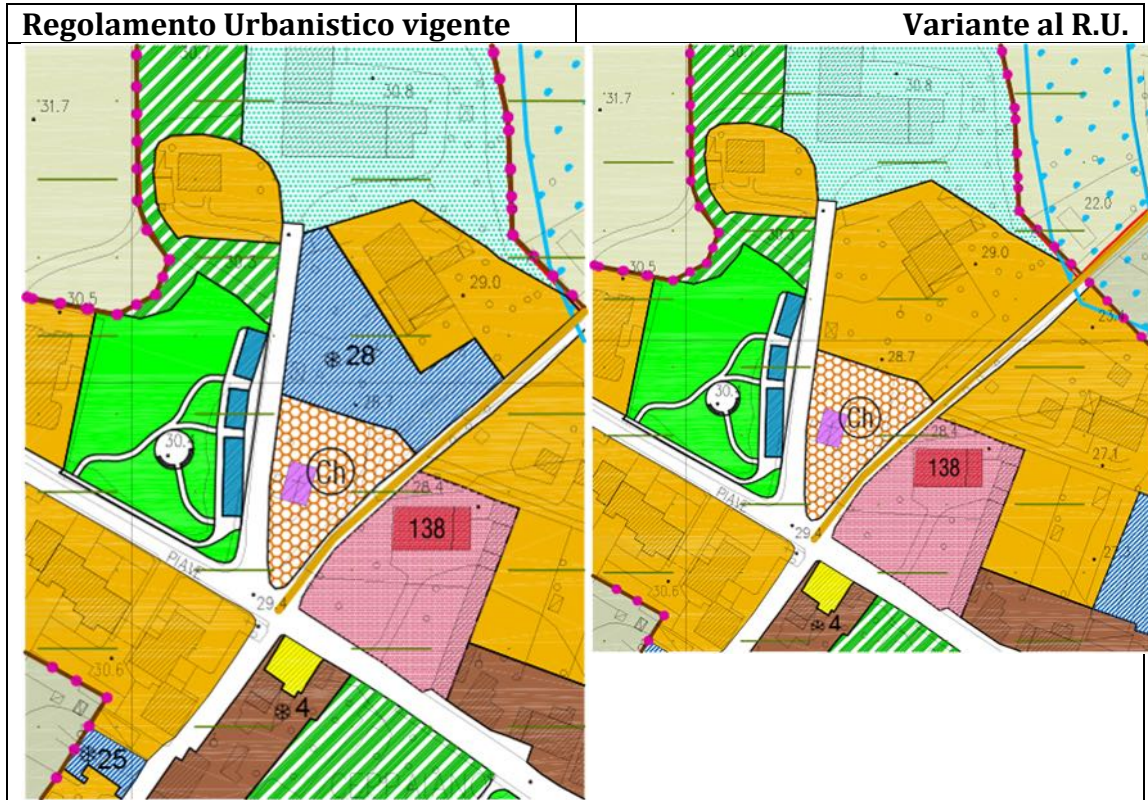
Nuovo intervento D2



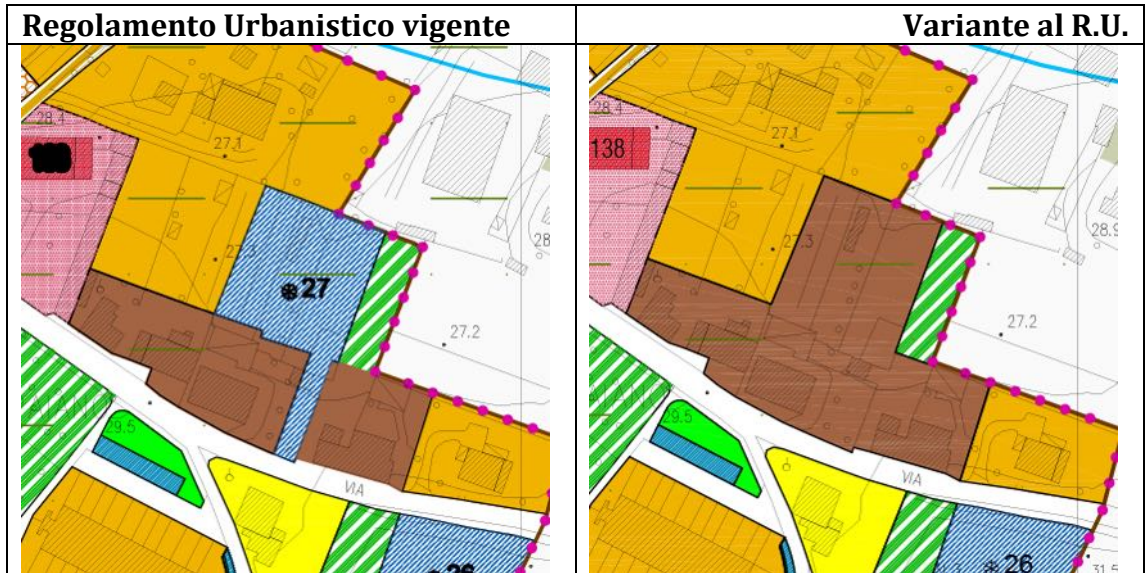


**UTOE  
CEPPAIANO - TRIPALLE**

EX B4 - 28



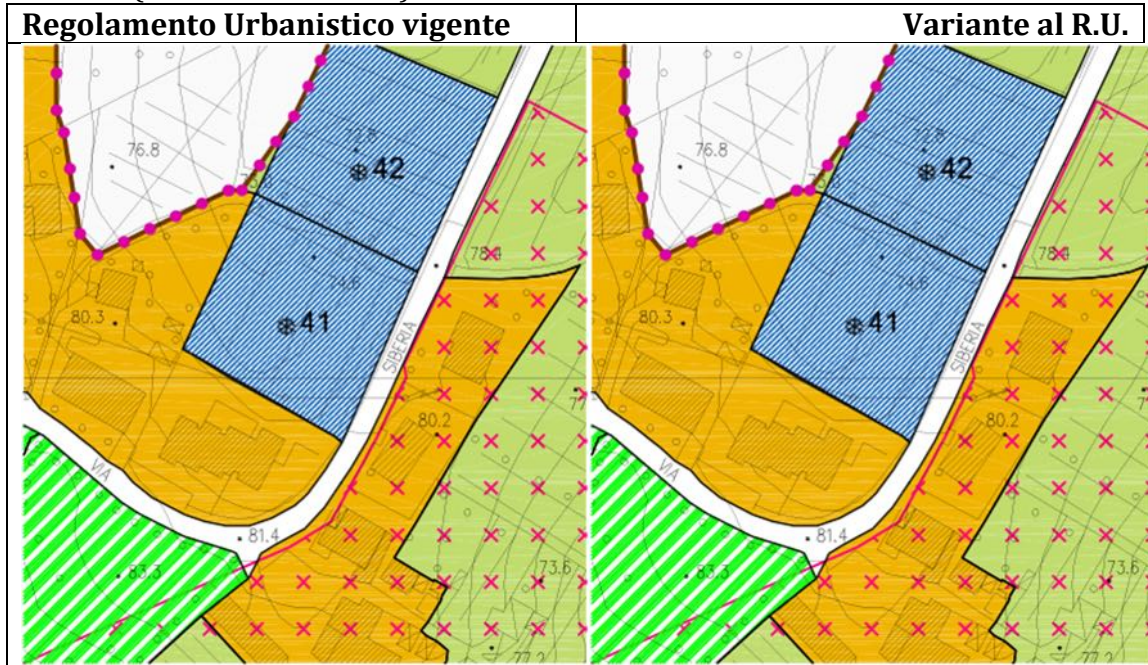
Ex intervento B4 n. 27



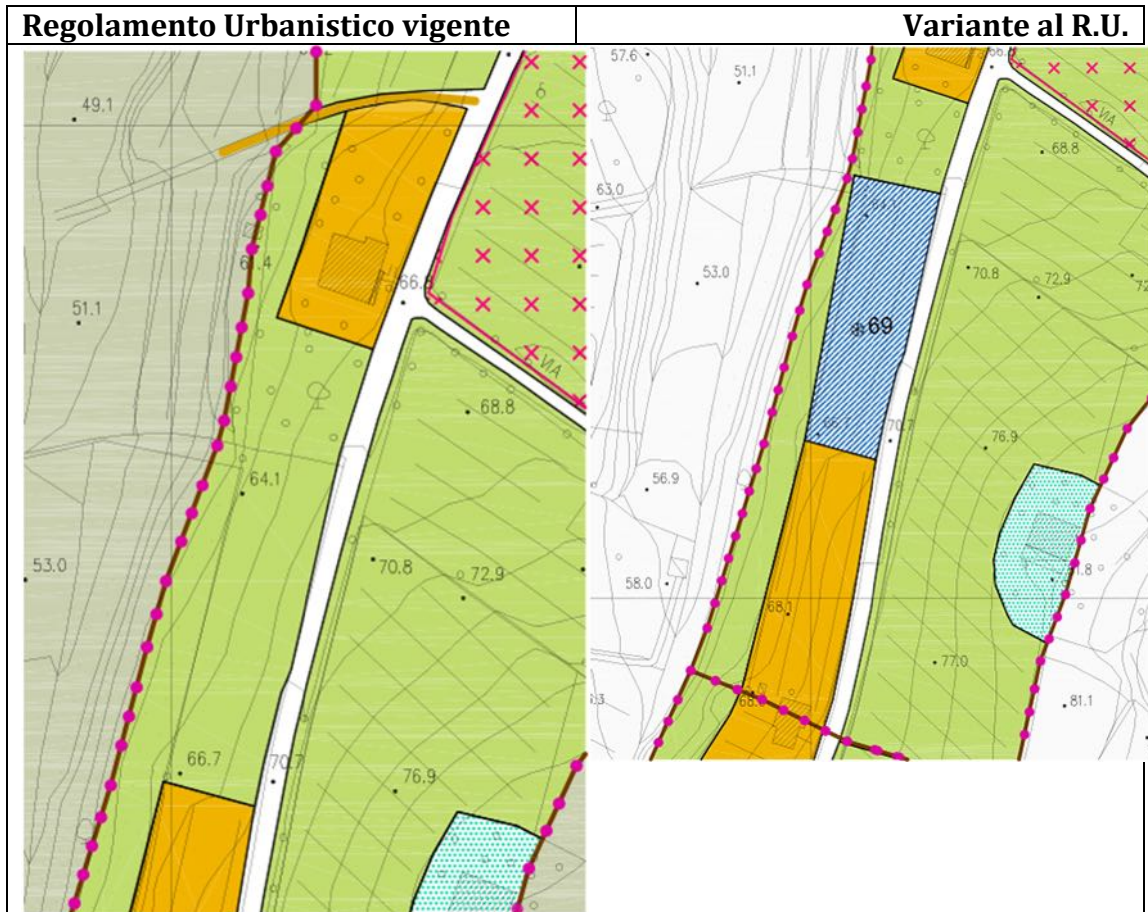
**UTOE**  
**LA TANA - I GIOIELLI - SIBERIA**



B4 - 41 (INCREMENTO SUL)



B4 - 69





PUC N

**Regolamento Urbanistico vigente**



**Variante al R.U.**



B4 - 70

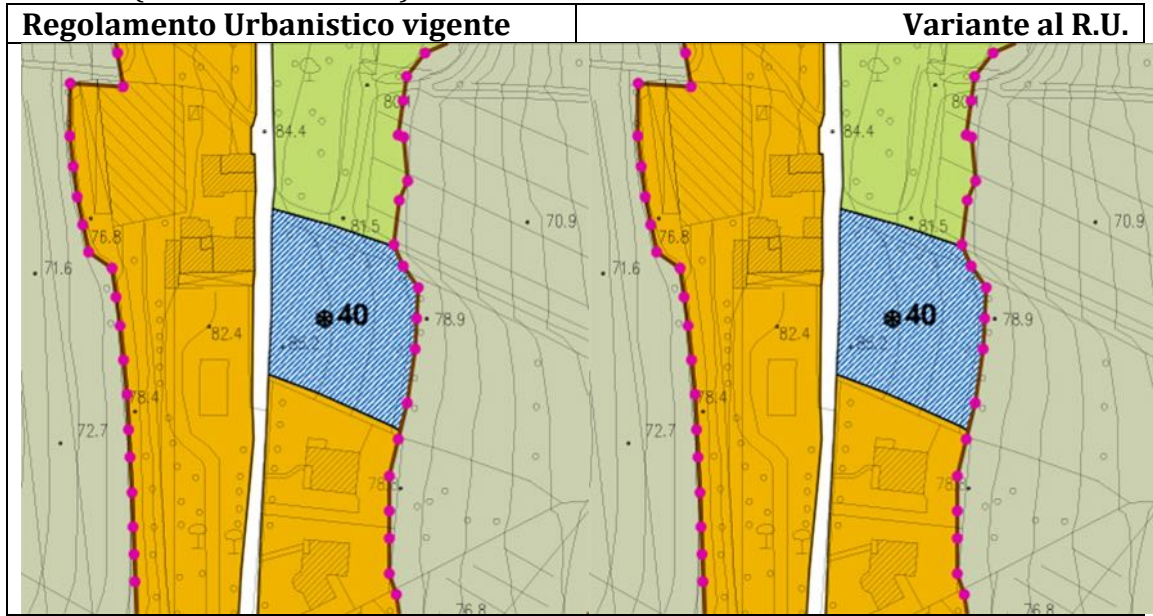
**Regolamento Urbanistico vigente**



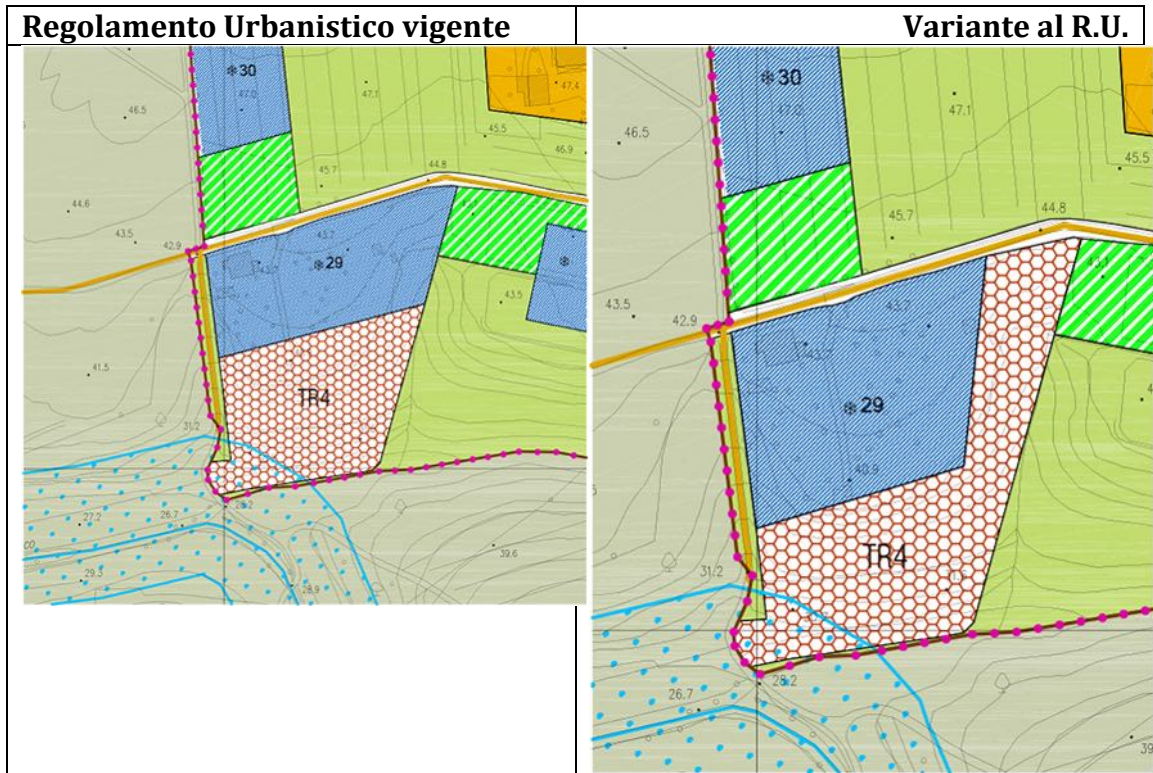
**Variante al R.U.**



B4 - 40 (INCREMENTO SUL)

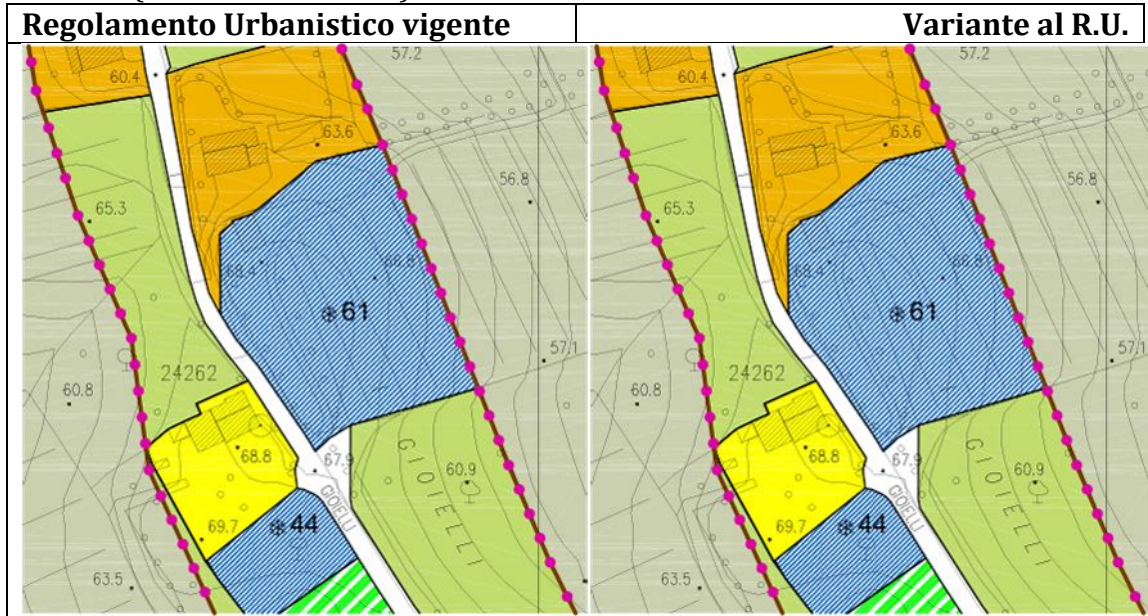


TR 4 - B4 - 29

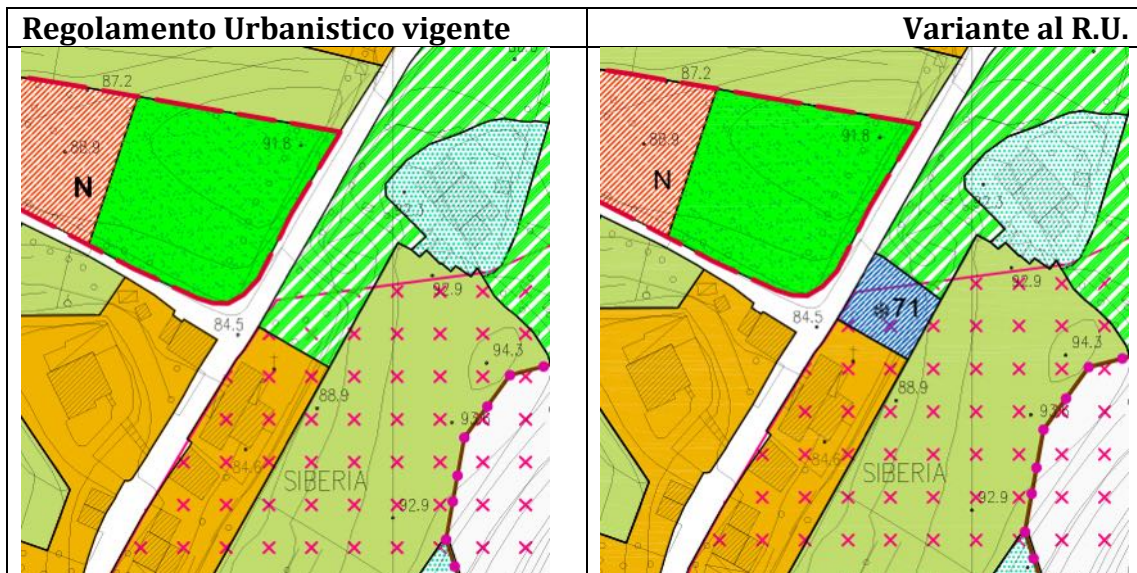




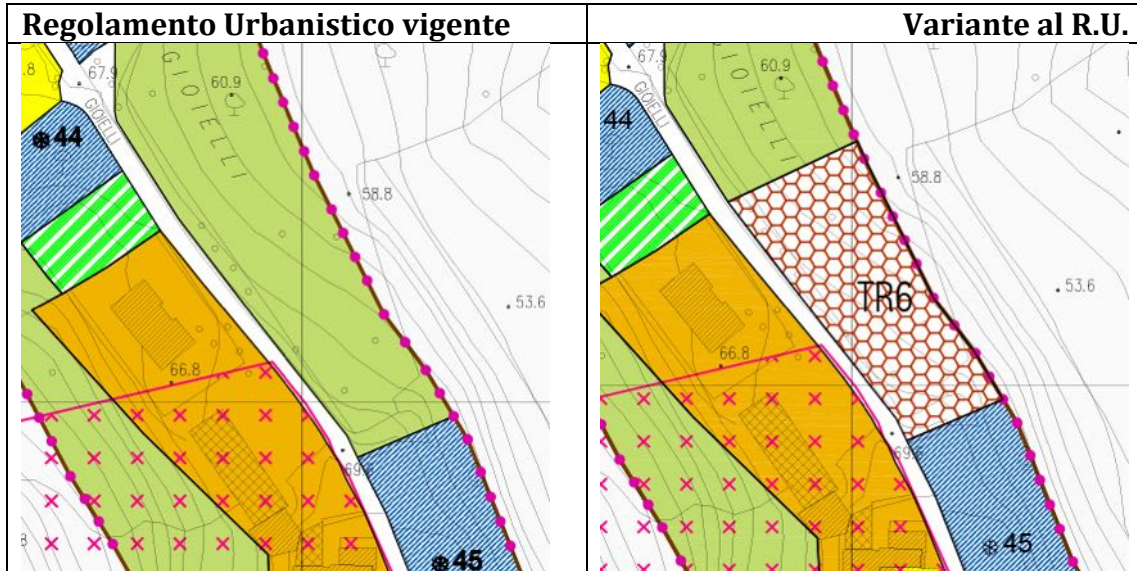
B4 - 61 (INCREMENTO SUL)



Nuovo intervento B4 n. 71



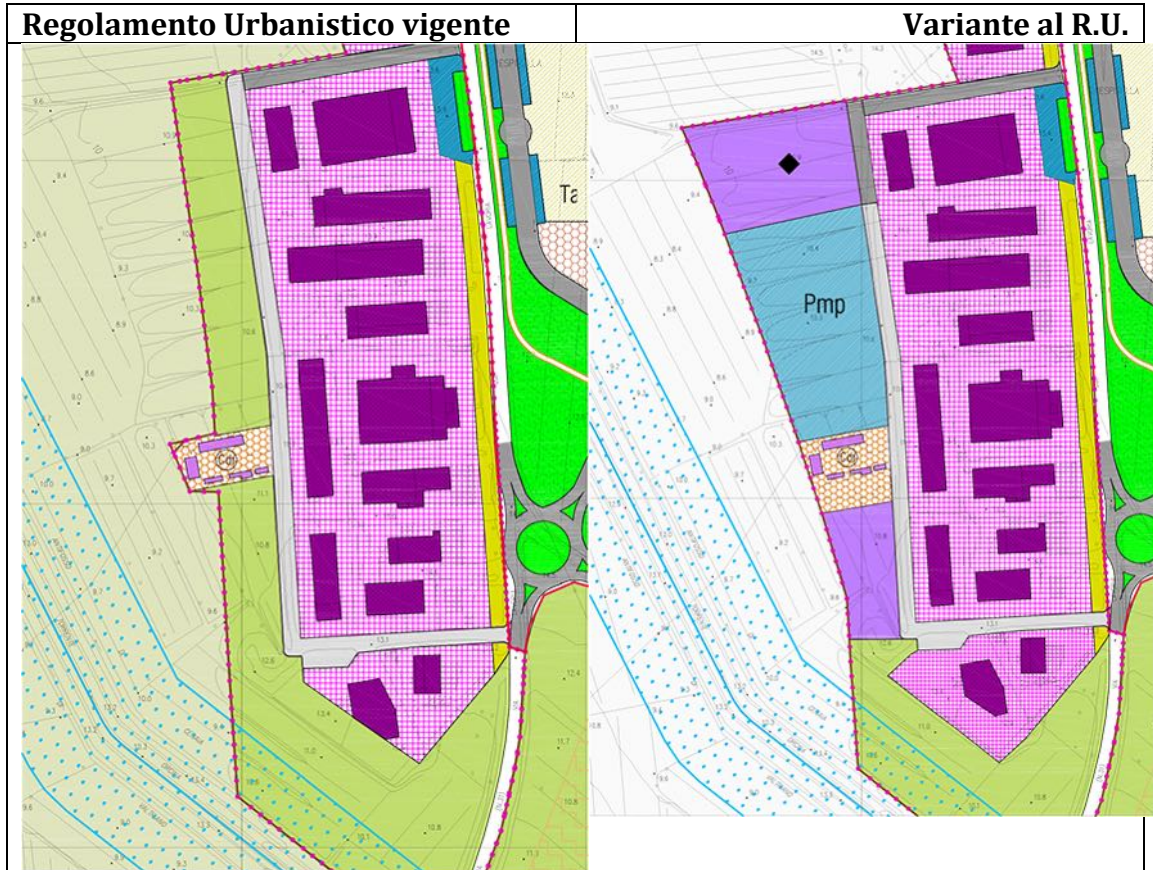
Nuovo intervento TR6



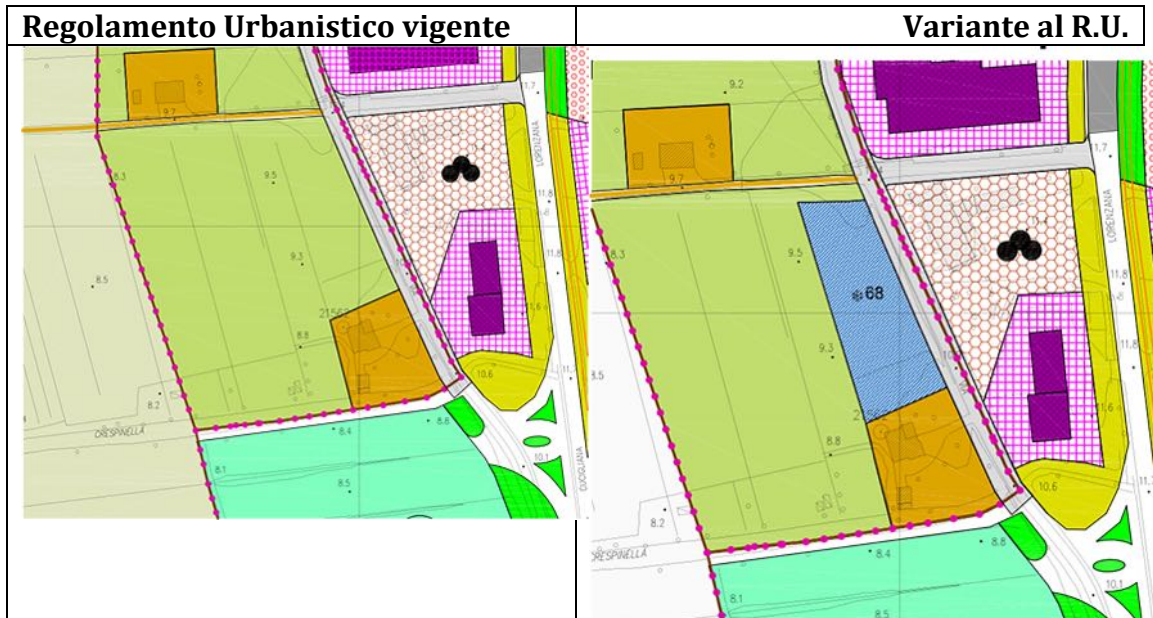


# **UTOE LAVORIA**

UTOE

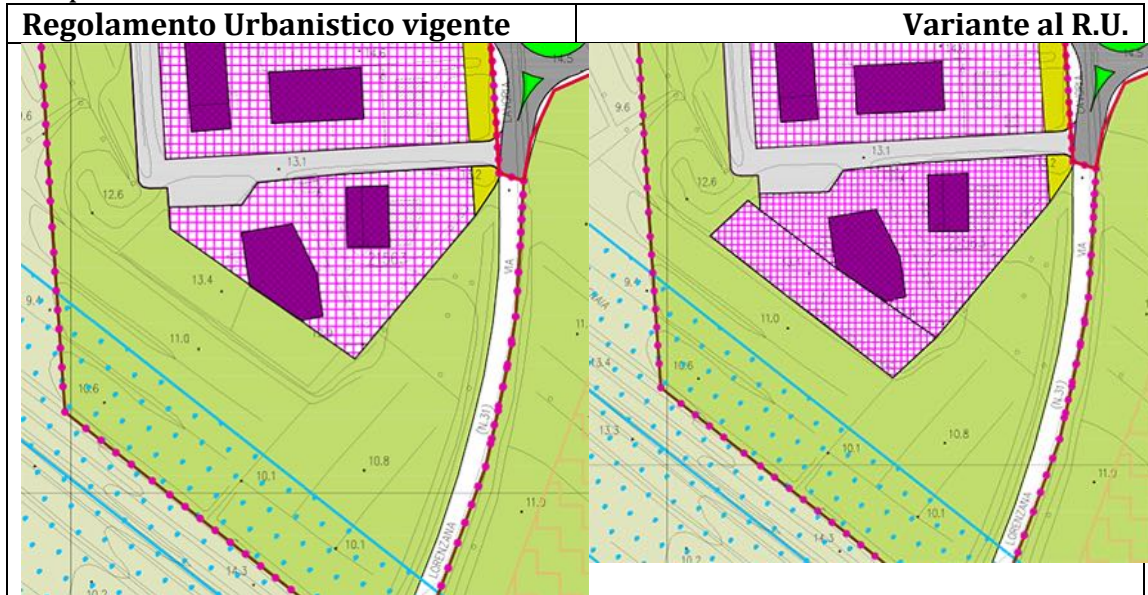


B4 - 68

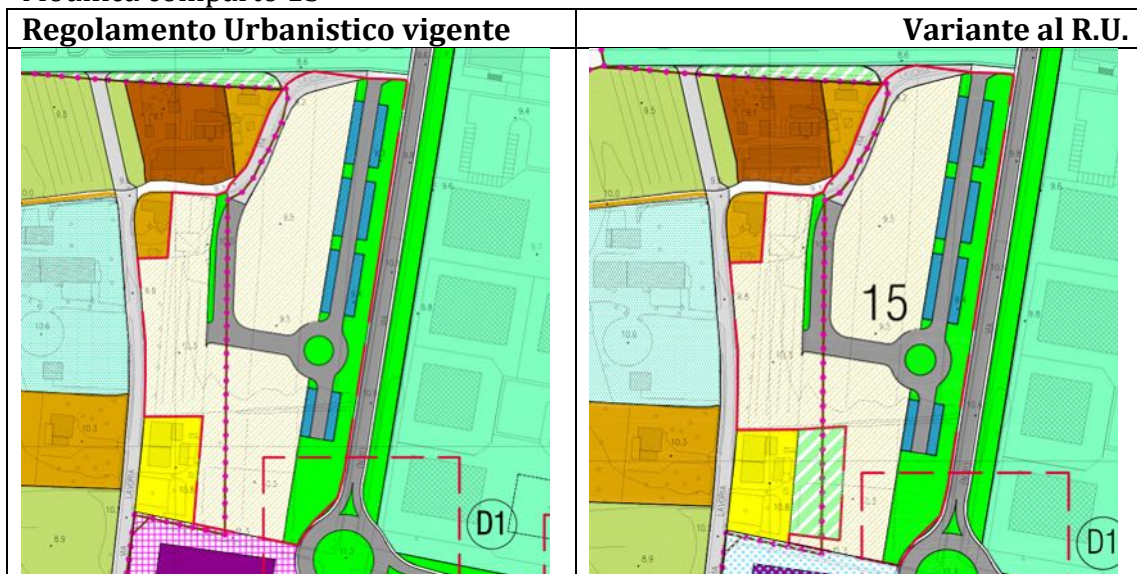




Ampliamento zona D



Modifica comparto 15



Nuovo intervento RQ 31

